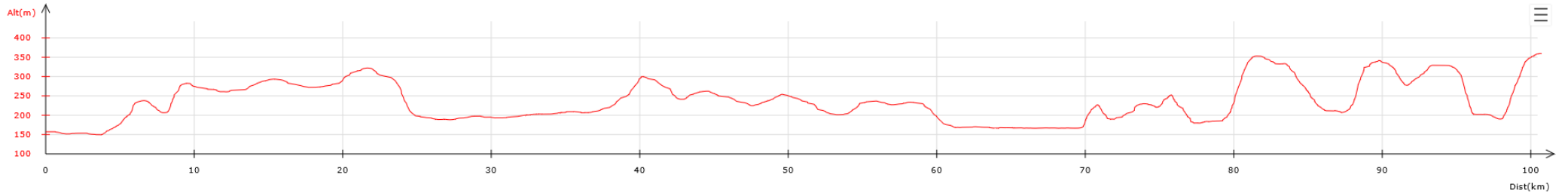


PARTIE I

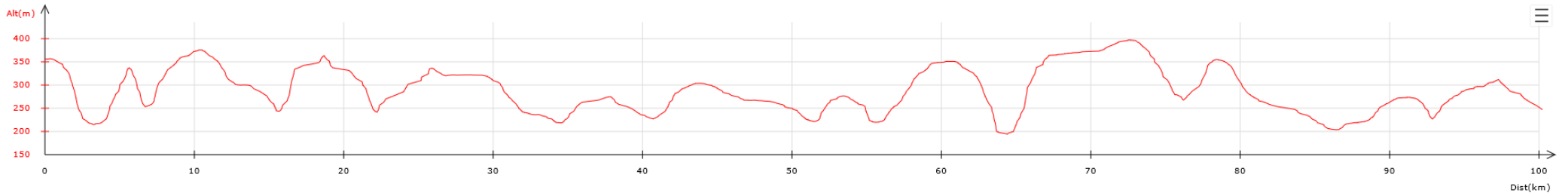
GR 5 du Luxembourg au Lac Léman

873 km / D+ 16 484 m / D- 16 228 m



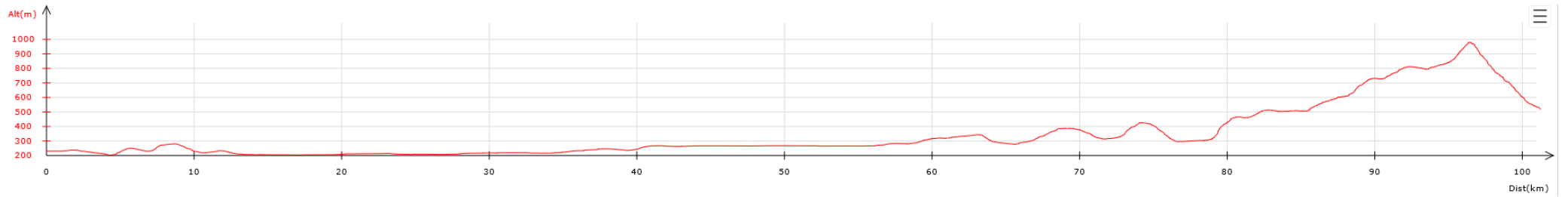
Km 0

km 100



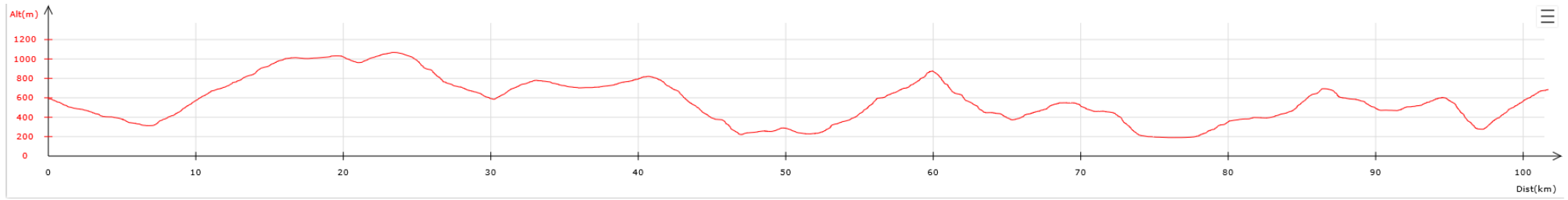
Km 100

km 200



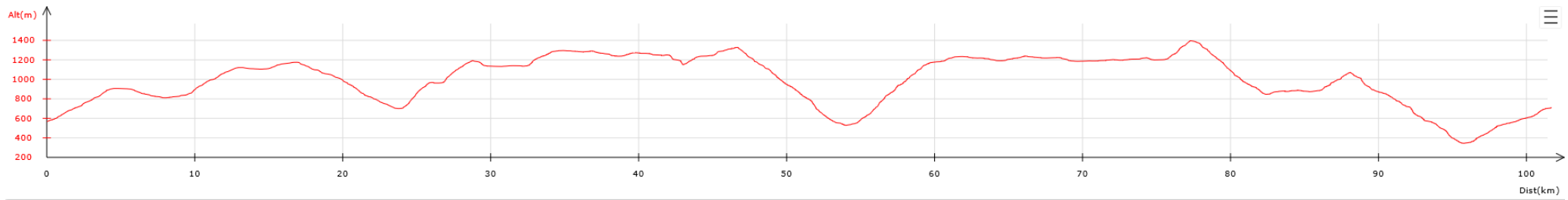
Km 200

km 300



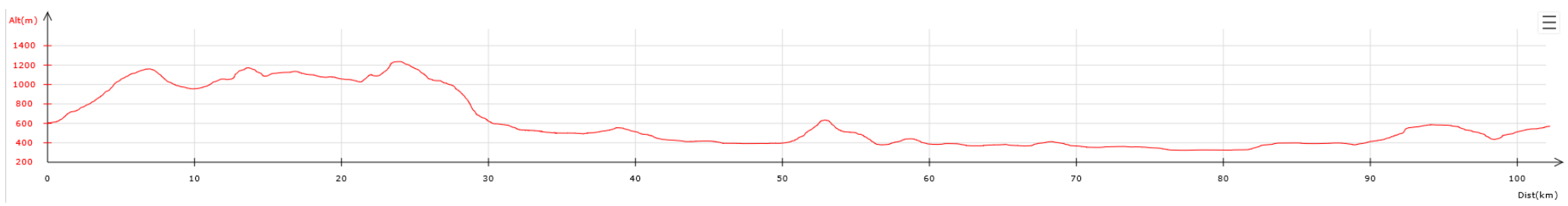
Km 300

km 400



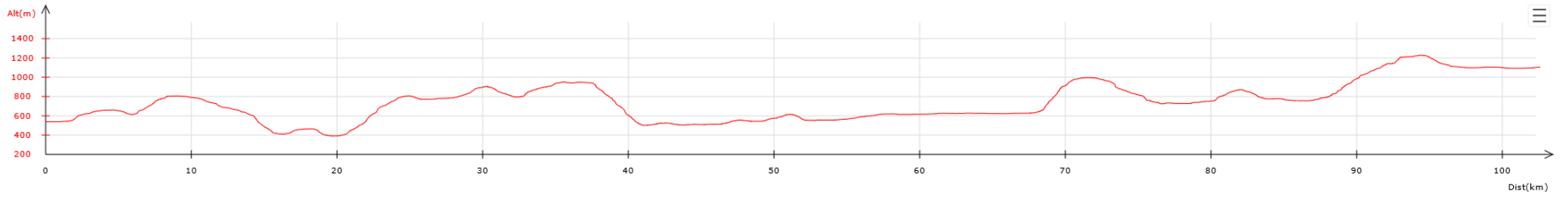
Km 400

km 500



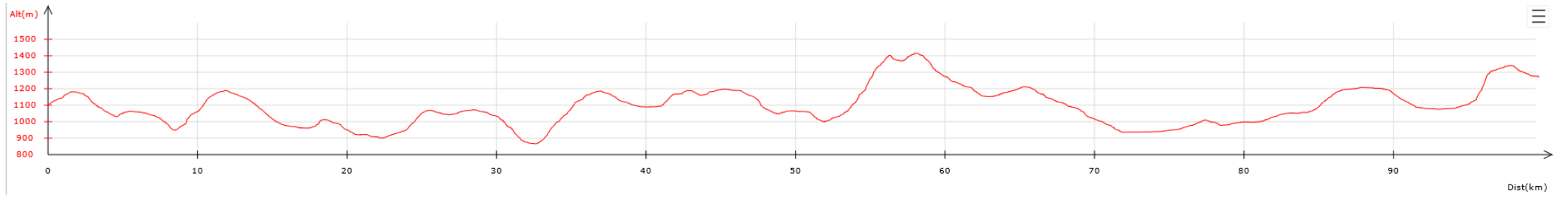
Km 500

km 600



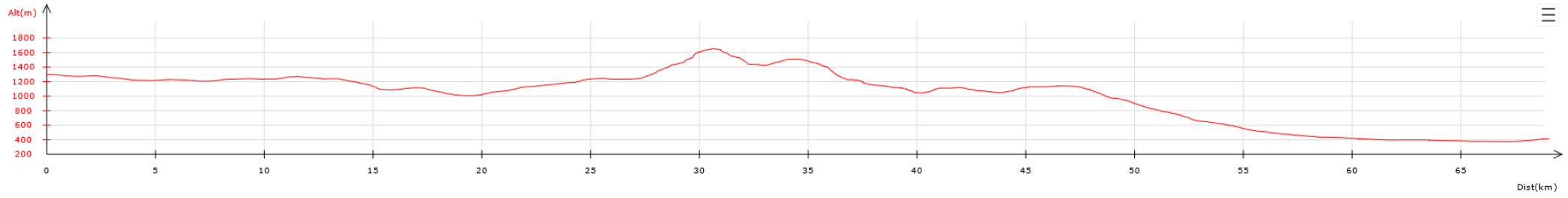
Km 600

km 700



Km 700

km 800



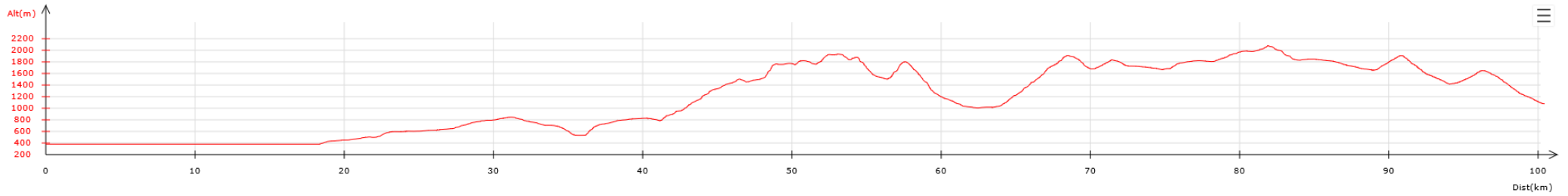
Km 800

km 873

PARTIE II

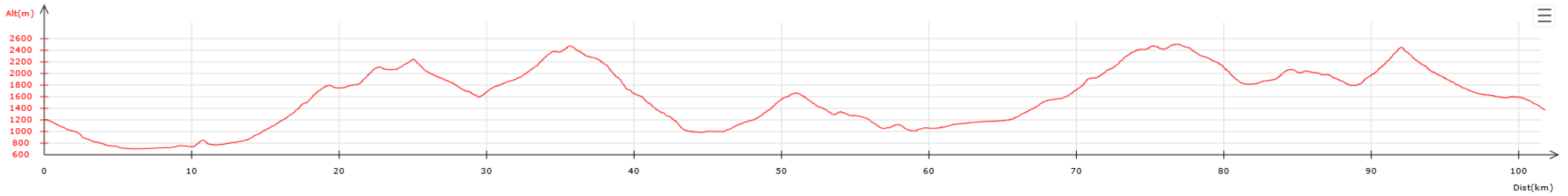
GR 5 du Lac Léman à Aspremont

626 km / D+ 30 758 m / D- 30 632 m



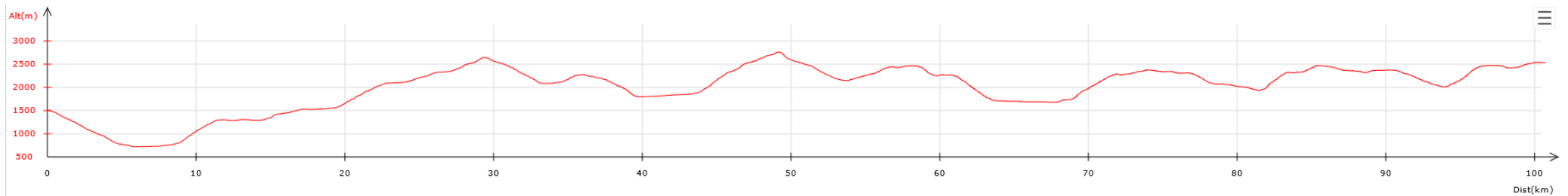
Km 873

km 973



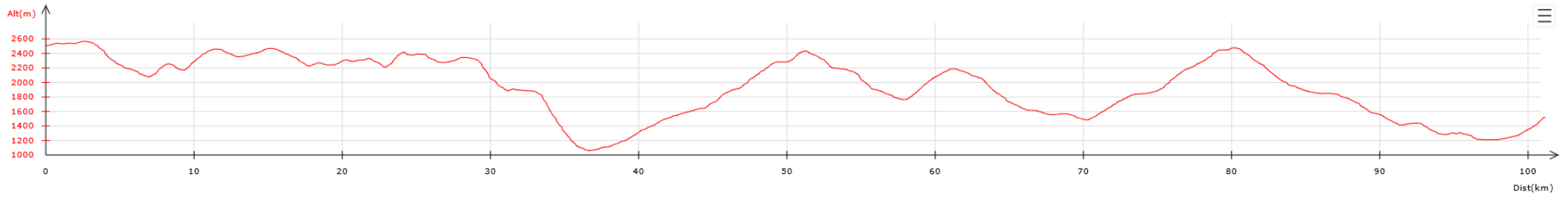
Km 973

km 1 073



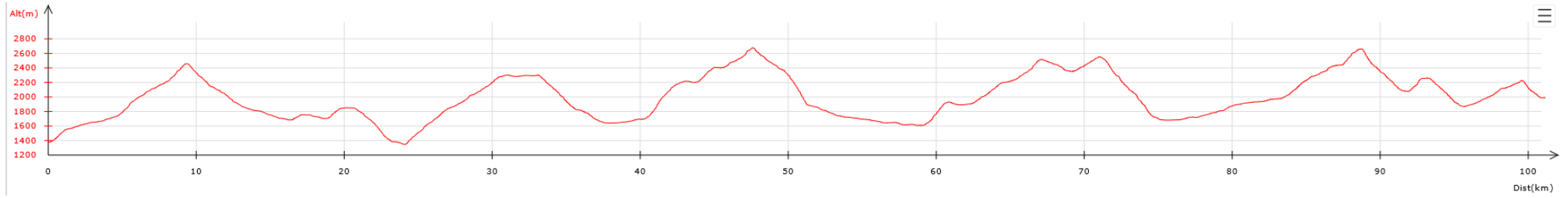
Km 1 073

km 1 173



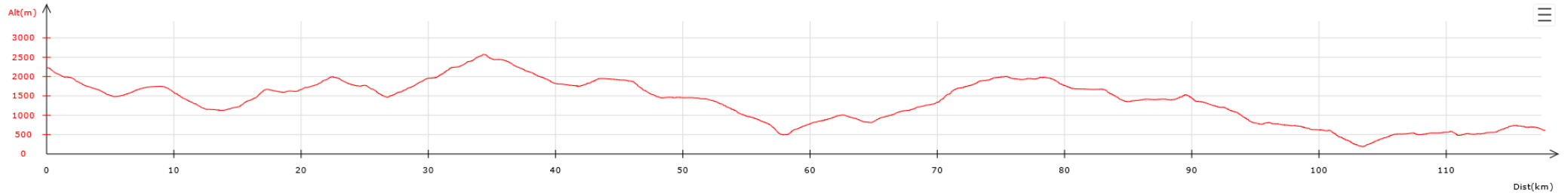
Km 1 173

km 1 273



Km 1 273

km 1 373



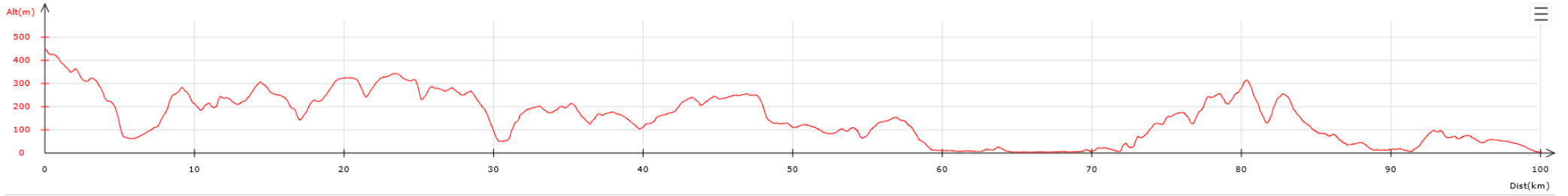
Km 1 373

km 1 499

PARTIE III

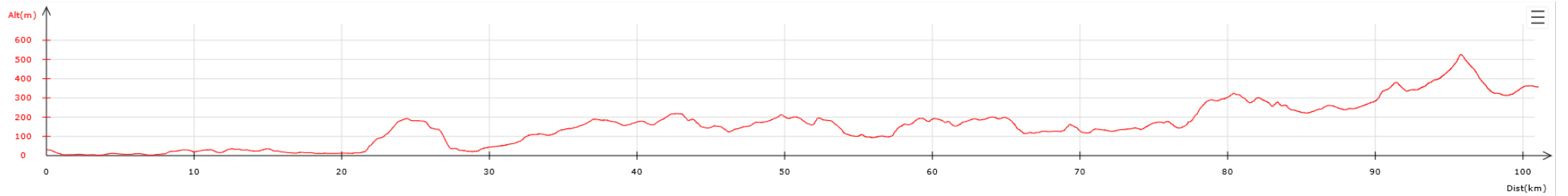
Traversée de la Provence et du Languedoc, d'Apremont au GR 10

868 km / D+ 15 549 m / D- 14 309 m



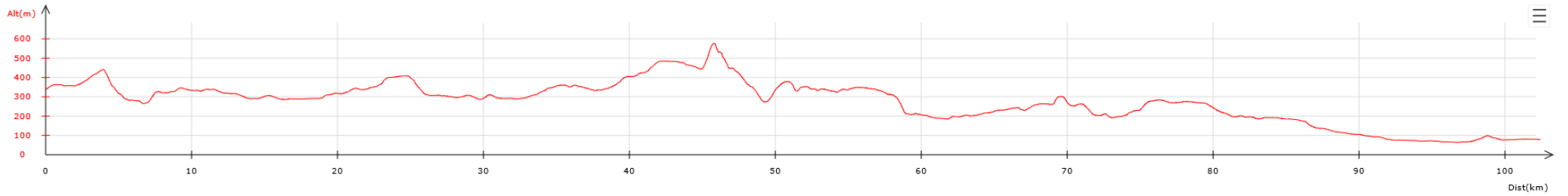
Km 1 499

km 1 599



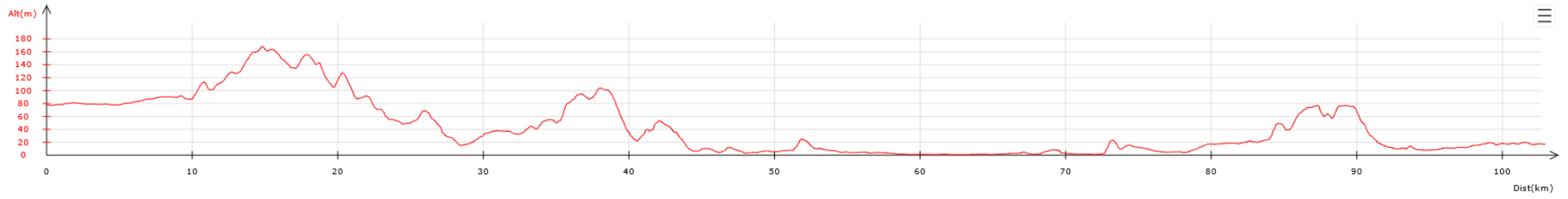
Km 1 599

km 1 699



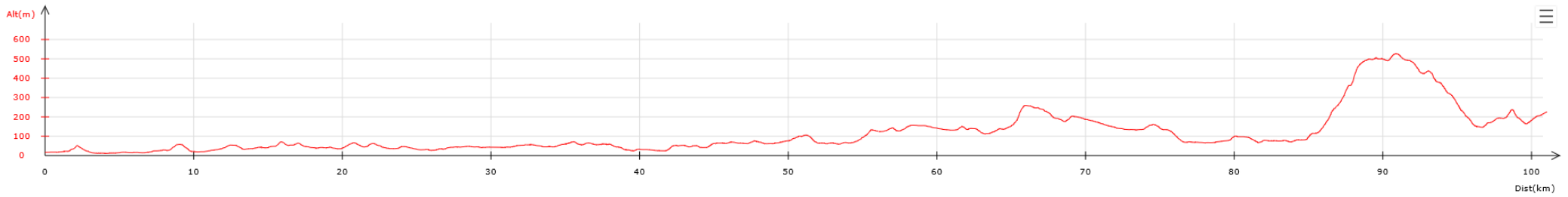
Km 1 699

km 1 799



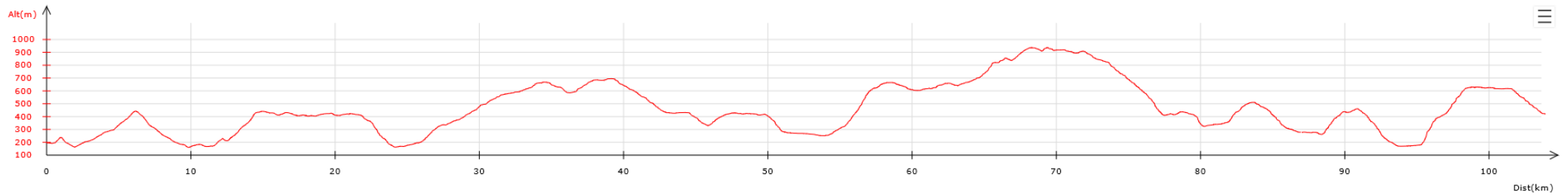
Km 1 799

km 1 899



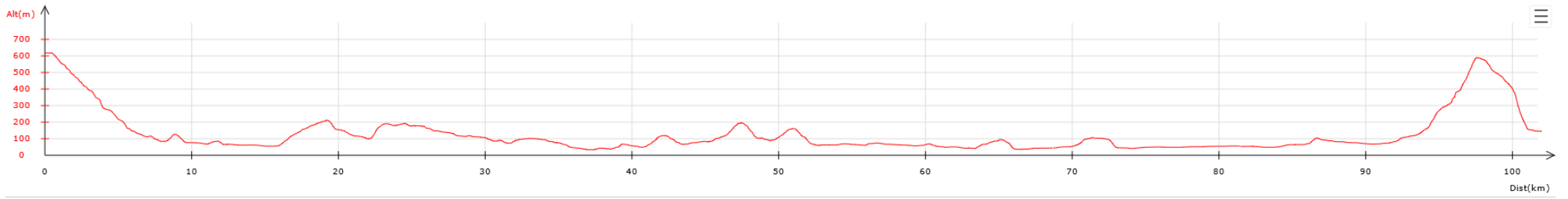
Km 1 899

km 1 999



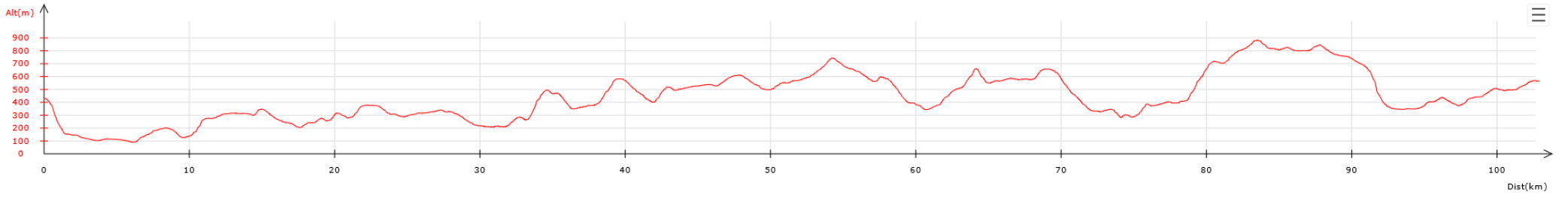
Km 1 999

km 2 099



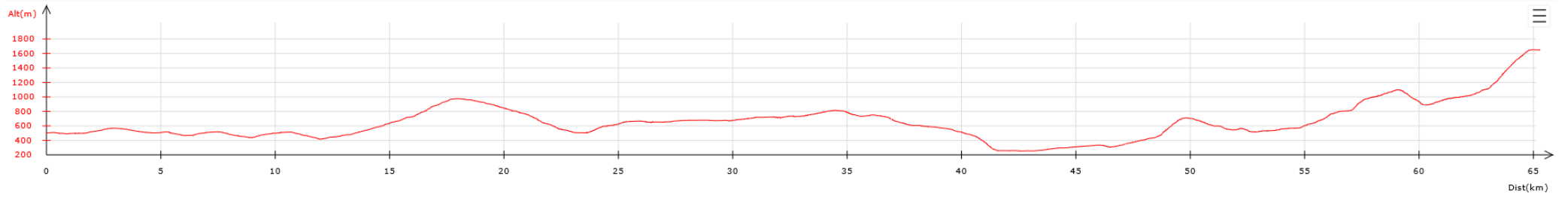
Km 2 099

km 2 199



Km 2 199

km 2 299



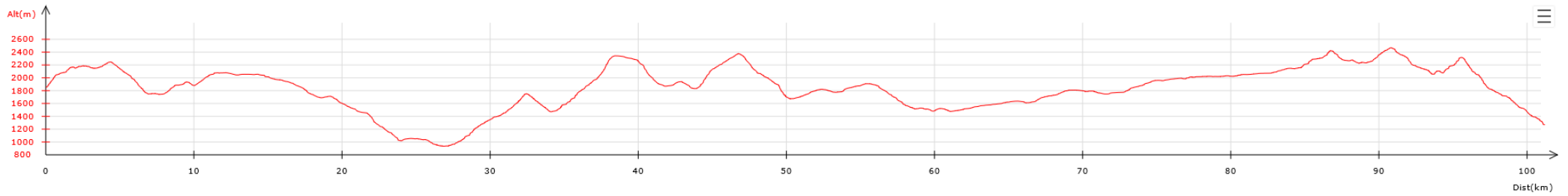
Km 2 299

km 2 367

PARTIE IV

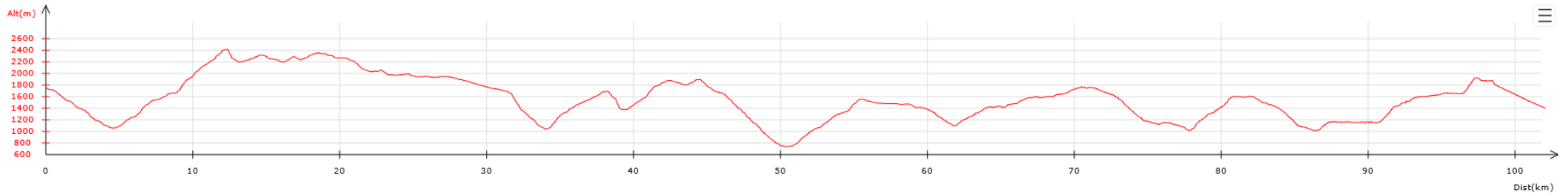
Traversée des Pyrénées d'est en ouest – GR 10

821 km / D+ 45 593 m / D- 47 339 m



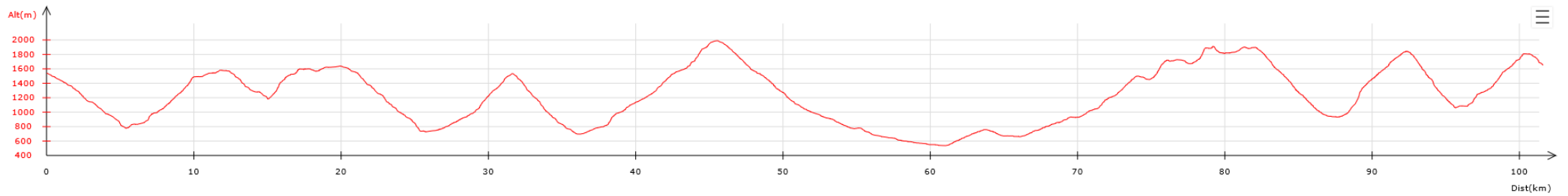
Km 2 367

km 2 467



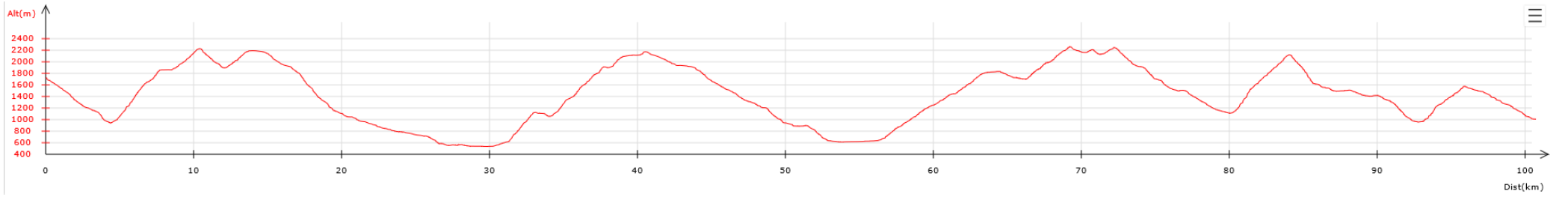
Km 2 467

km 2 567



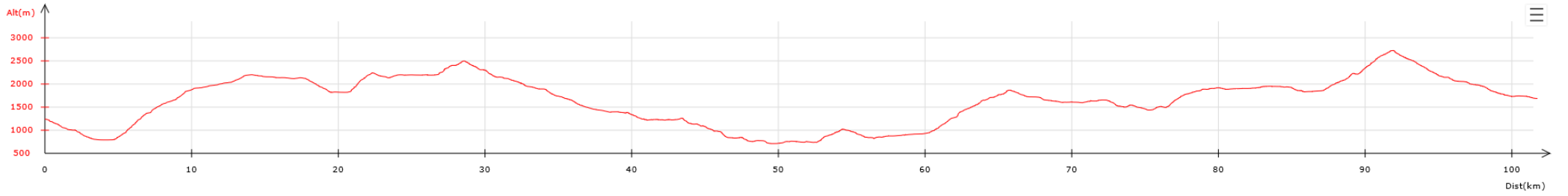
Km 2 567

km 2 667



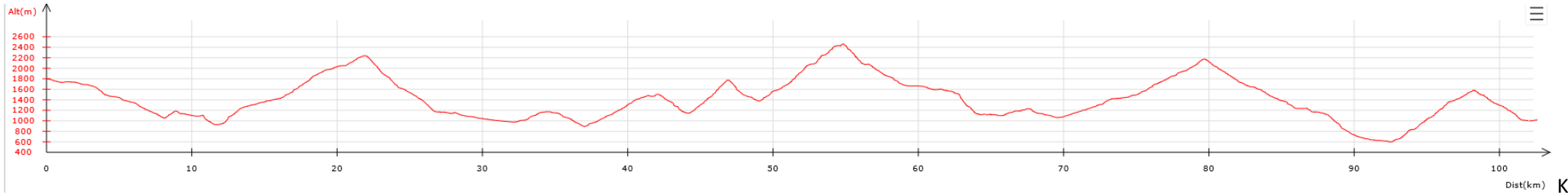
Km 2 667

km 2 767



Km 2 767

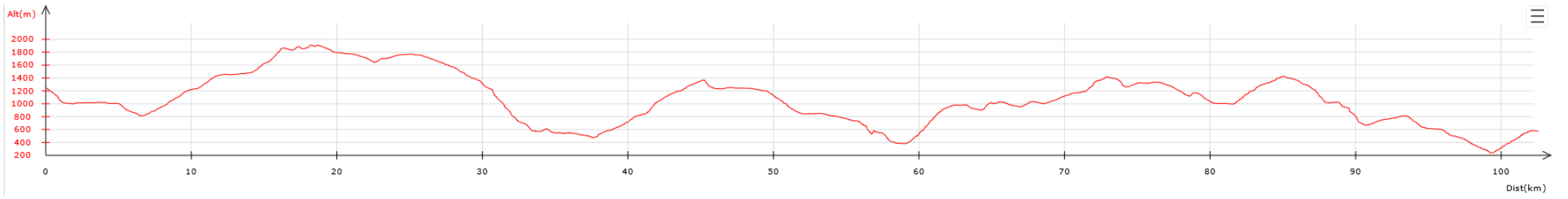
km 2 867



2 867

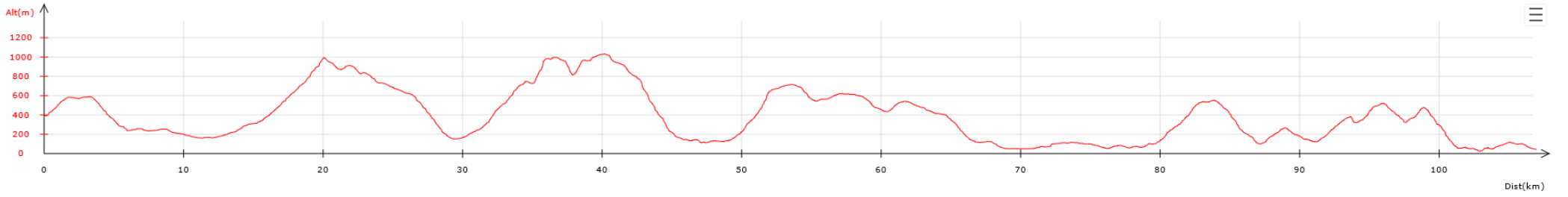
km 2 967

Km



Km 2 967

km 3 067



Km 3 067

km 3 188